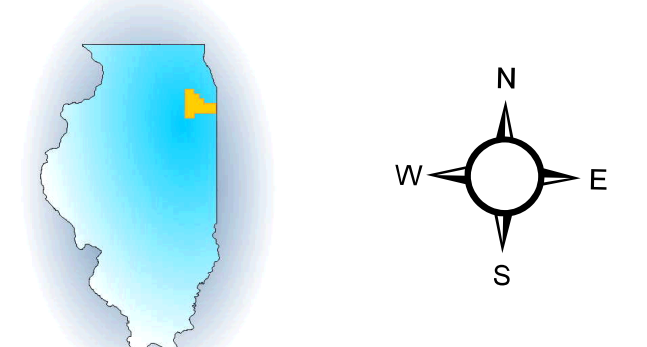
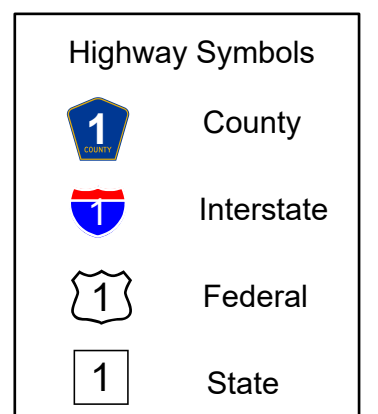


Will County Division of Transportation  
Oversize / Overweight Permit Map



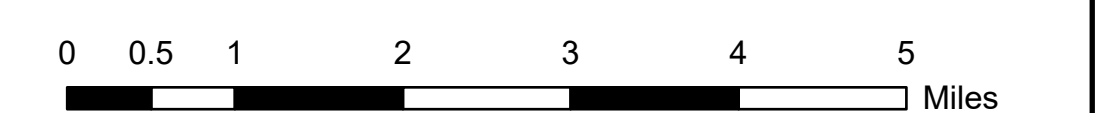
SCALE: 1" = 10,000'



Legend

- Will County Highways
- Expressways / Tollways
- State Routes
- Local Roads
- Railroads
- Will County Townships
- Will County Municipalities
- Will County Posted Roads
- Class I \*
- Class II \*
- IDOT Bridges on Will County Highways
- County Bridges
- County Bridge with Restrictions
- Township Bridges
- Class II and County Limited Continuous Operation (LCO) Routes for Sealed Shipping Containers
- County Limited Continuous Operation (LCO) Routes for Sealed Shipping Containers

\* IDOT Truck Route Information as of 3-15-2026.



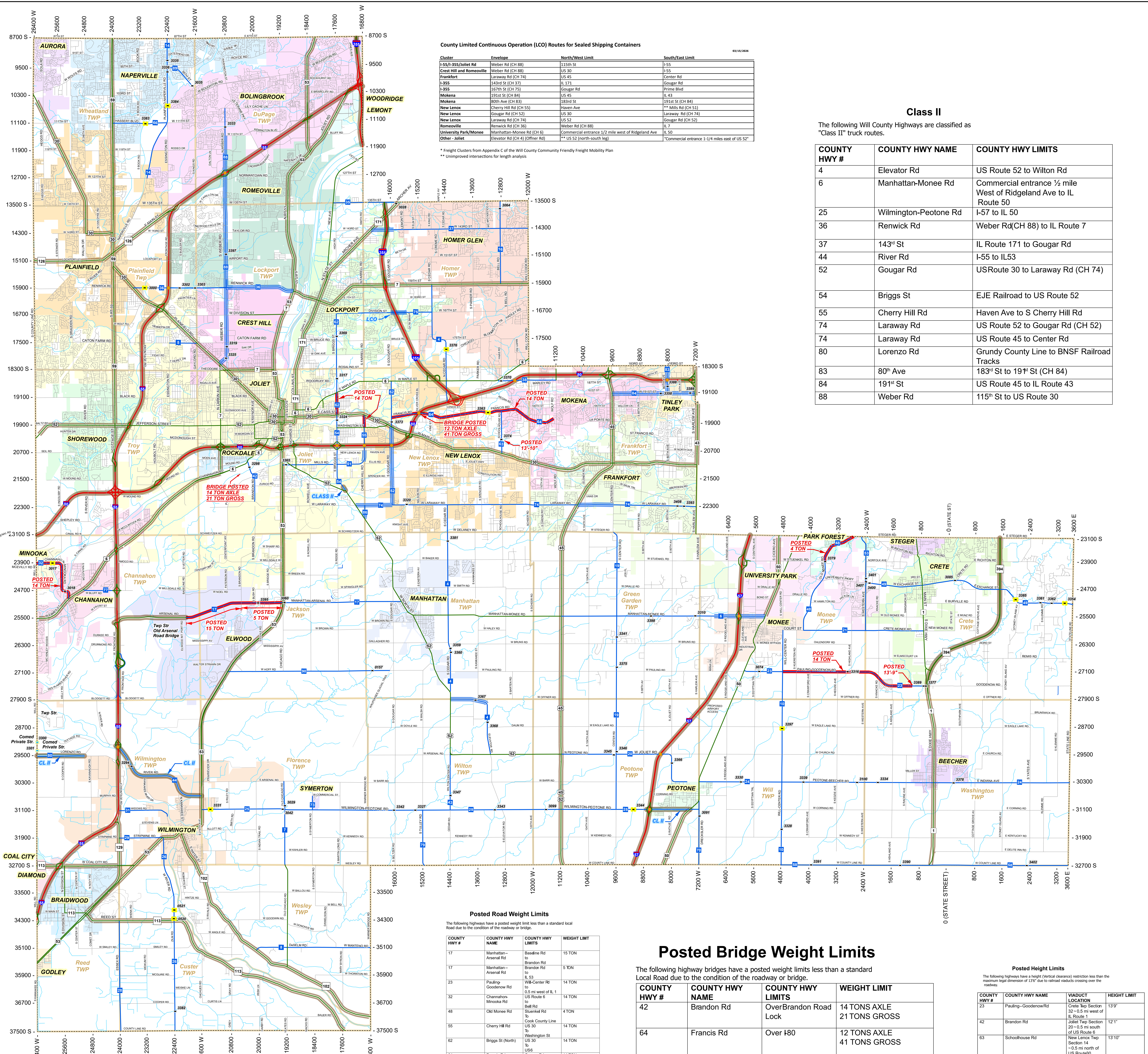
Disclaimer of Warranties and Accuracy of Data  
The data developed by Will County for its maps, websites, and Geographic Information System has been produced and processed from sources believed to be reliable, but no warranty, expressed or implied, is made regarding accuracy, completeness, timeliness, reliability or usefulness of any information. This disclaimer applies to both individual and aggregate uses of the information. The County and elected officials provide this information on an "as is" basis. All warranties of any kind, express or implied, including but not limited to the implied warranties of merchantability, fitness for a particular purpose, freedom from contamination by computer viruses or hackers, and non-infringement of proprietary rights are disclaimed. Changes may be periodically made to the information herein, these changes may or may not be incorporated in any new version of the publication. If you have obtained information from any of the County web pages from a source other than the County pages, we warrant that electronic data can be altered subsequent to original distribution. Data use also varies because of scale. It is recommended that careful attention be paid to the contents of any data, and that the originator of the data or information be contacted with any questions regarding appropriate use. Please direct any questions or issues via email to [ps@willcountyil.gov](mailto:ps@willcountyil.gov)

Map Revision Date: 3-15-2026  
Oversize / Overweight Info Revision Date: 3-15-2026  
Bridge Revision Date: 10-5-2023  
LCO Sealed Shipping Containers Data Date: 3-15-2026  
Prepared by the Will County Division of Transportation

County Limited Continuous Operation (LCO) Routes for Sealed Shipping Containers

Cluster	Envelope	North/West Limit	South/East Limit
I-55/I-355/Joliet Rd	Weber Rd (CH 88)	115th St	I-55
Crest Hill and Romeoville	Weber Rd (CH 88)	US 30	I-55
Frankfort	Laraway Rd (CH 74)	US 45	Center Rd
I-355	143rd St (CH 37)	IL 171	Gougar Rd
I-355	167th St (CH 75)	Gougar Rd	Prime Blvd
Mokena	151st St (CH 84)	IL 43	IL 43
Mokena	80th Ave (CH 83)	168rd St	191st St (CH 84)
New Lenox	Cherry Hill Rd (CH 55)	Haven Ave	** Mills Rd (CH 51)
New Lenox	Gougar Rd (CH 52)	US 30	Laraway Rd (CH 74)
New Lenox	Laraway Rd (CH 74)	US 45	Gougar Rd (CH 52)
Romeoville	Renwick Rd (CH 36)	Weber Rd (CH 88)	IL 7
University Park/Monee	Manhattan-Monee Rd (CH 6)	Commercial entrance 1/2 mile west of Ridgeland Ave	IL 50
Other - Joliet	Elevator Rd (CH 4) (Officer Rd)	** US 52 (north-south leg)	Commercial entrance 1-1/4 miles east of US 52*

\* Freight Clusters from Appendix C of the Will County Community Friendly Mobility Plan  
\*\* Unimproved intersections for length analysis



Posted Road Weight Limits

The following highways have a posted weight limit less than a standard local road due to the condition of the roadway or bridge.

COUNTY HWY #	COUNTY HWY NAME	COUNTY HWY LIMITS	WEIGHT LIMIT
17	Manhattan - Arsenal Rd	Baseline Rd to Brandon Rd	15 TON
17	Manhattan - Arsenal Rd	Brandon Rd	5 TON
23	Paullip - Goodenow Rd	IL 53 to Center Rd	14 TON
32	Channahon - Minoaka Rd	US Route 6 to Ball Rd	14 TON
48	Old Monee Rd	Staukel Rd	4 TON
55	Cherry Hill Rd	US 30 to Washington St	14 TON
62	Francis Rd (North)	US 30 to US 50	14 TON
64	Francis Rd	Gougar Rd to Front St just West of Wolf Rd	14 TON

Posted Bridge Weight Limits

The following highway bridges have a posted weight limits less than a standard local Road due to the condition of the roadway or bridge.

COUNTY HWY #	COUNTY HWY NAME	COUNTY HWY LIMITS	WEIGHT LIMIT
42	Brandon Rd	OverBrandon Road Lock	14 TONS AXLE 21 TONS GROSS
64	Francis Rd	Over I80	12 TONS AXLE 41 TONS GROSS

Posted Height Limits

The following highways have a height (vertical clearance) restriction less than the maximum legal dimension of 13'6" due to railroad viaducts crossing over the roadway.

COUNTY HWY #	COUNTY HWY NAME	VIADUCT LOCATION	HEIGHT LIMIT
23	Paullip - Goodenow Rd	Crest Twp Section 32 - 0.5 mi west of IL Route 1	13'6"
42	Brandon Rd	Joliet Twp Section 20 - 0.5 mi south of US Route 6	12'1"
63	Schoolhouse Rd	New Lenox Twp Section 14 - 0.5 mi north of US Route 60	13'10"